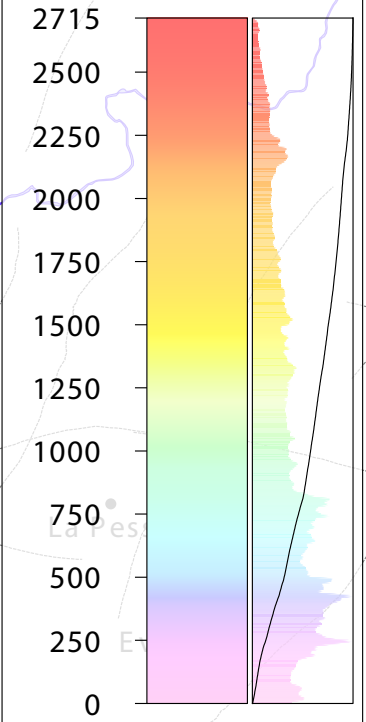
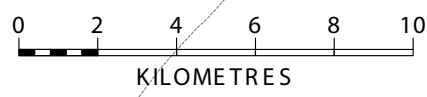
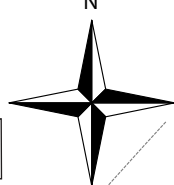
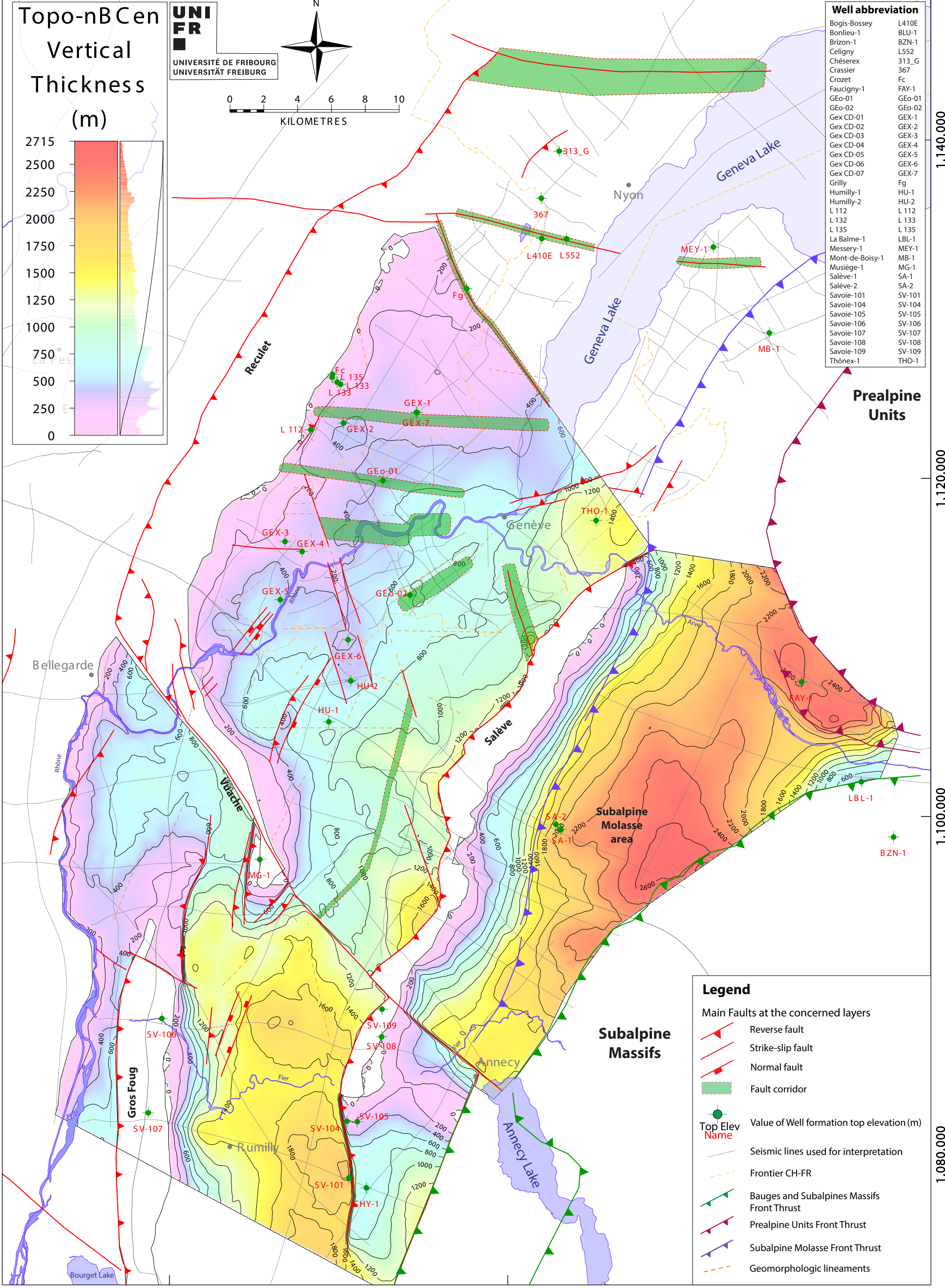


**Topo-nBCen
 Vertical
 Thickness
 (m)**



Well abbreviation

Bogis-Bossey	L410E
Bonlieu-1	BLU-1
Brizon-1	BZN-1
Celigny	L552
Chésérax	313_G
Crassier	367
Crozet	Fc
Faucigny-1	FAY-1
GEo-01	GEo-01
GEo-02	GEo-02
Gex CD-01	GEX-1
Gex CD-02	GEX-2
Gex CD-03	GEX-3
Gex CD-04	GEX-4
Gex CD-05	GEX-5
Gex CD-06	GEX-6
Gex CD-07	GEX-7
Grilly	Fg
Humilly-1	HU-1
Humilly-2	HU-2
L 112	L 112
L 132	L 133
L 135	L 135
La Balme-1	LBL-1
Messery-1	MEY-1
Mont-de-Boisy-1	MB-1
Musiège-1	MG-1
Salève-1	SA-1
Salève-2	SA-2
Savoie-101	SV-101
Savoie-104	SV-104
Savoie-105	SV-105
Savoie-106	SV-106
Savoie-107	SV-107
Savoie-108	SV-108
Savoie-109	SV-109
Thonex-1	THO-1



**Prealpine
 Units**

**Subalpine
 Molasse
 area**

**Subalpine
 Massifs**

Legend

- Main Faults at the concerned layers**
- Reverse fault
 - Strike-slip fault
 - Normal fault
 - Fault corridor
- Top Elev Name**
- Value of Well formation top elevation (m)
 - Seismic lines used for interpretation
 - Frontier CH-FR
 - Bauges and Subalpines Massifs Front Thrust
 - Prealpine Units Front Thrust
 - Subalpine Molasse Front Thrust
 - Geomorphologic lineaments